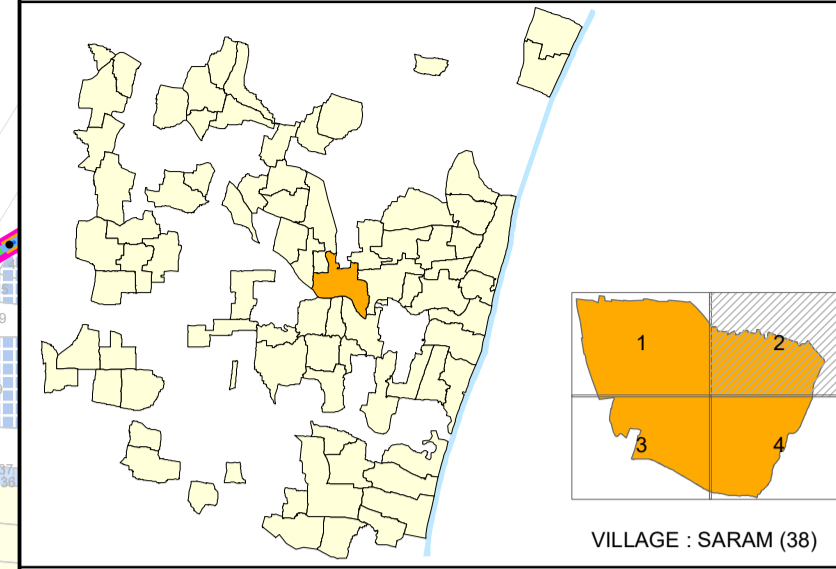


**COMPREHENSIVE DEVELOPMENT PLAN**

**FOR PUDUCHERRY PLANNING AREA**

**PROPOSED LAND USE MAP - 2036**

**OZHUKARAI MUNICIPALITY**



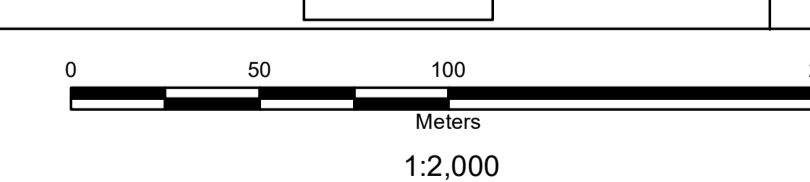
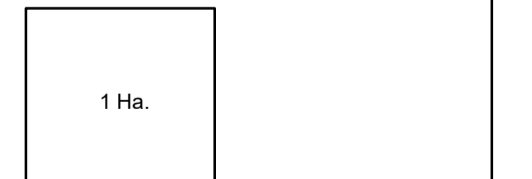
**SARAM REVENUE VILLAGE**

- LEGEND REFERENCE**
- PUDUCHERRY PLANNING AREA BOUNDARY
  - COMMUNE BOUNDARY
  - MUNICIPAL BOUNDARY
  - WARD BOUNDARY
  - VILLAGE BOUNDARY
  - CONURBATION BOUNDARY
  - TSS BLOCK BOUNDARY
  - TSS WARD BOUNDARY
- A1** WARD & BLOCK NUMBER
- 5 SURVEY BOUNDARY / NUMBER
  - 5 TOWN SURVEY BOUNDARY / NUMBER
- EXISTING ROAD
  - PROPOSED ROAD
  - RAILWAY LINE
  - PROPOSED RAILWAY LINE
  - HIGH TIDE LINE
  - LOW TIDE LINE
  - CRZ 200M LINE / 500M LINE
  - ASI BUFFER 100M / 200M

- EXISTING & PROPOSED LAND USE [LEVEL - I]**
- RESIDENTIAL
  - INFORMAL RESIDENTIAL ZONE
  - COMMERCIAL
  - INDUSTRY
  - PUBLIC & SEMI PUBLIC
  - MIXED RESIDENTIAL ZONE
  - MIXED COMMERCIAL ZONE
  - MIXED INDUSTRIAL USE ZONE
  - RECREATIONAL/TOURISM ZONE
  - TRANSPORTATION AND COMMUNICATION
  - AGRICULTURE
  - PROTECTIVE AND UNDEVELOPED USE ZONE

**NOTE :**  
The proposed Railway Alignment shown in the map is tentative. It is subject to change as per Transport Department, Railway Board & Govt. of Puducherry.

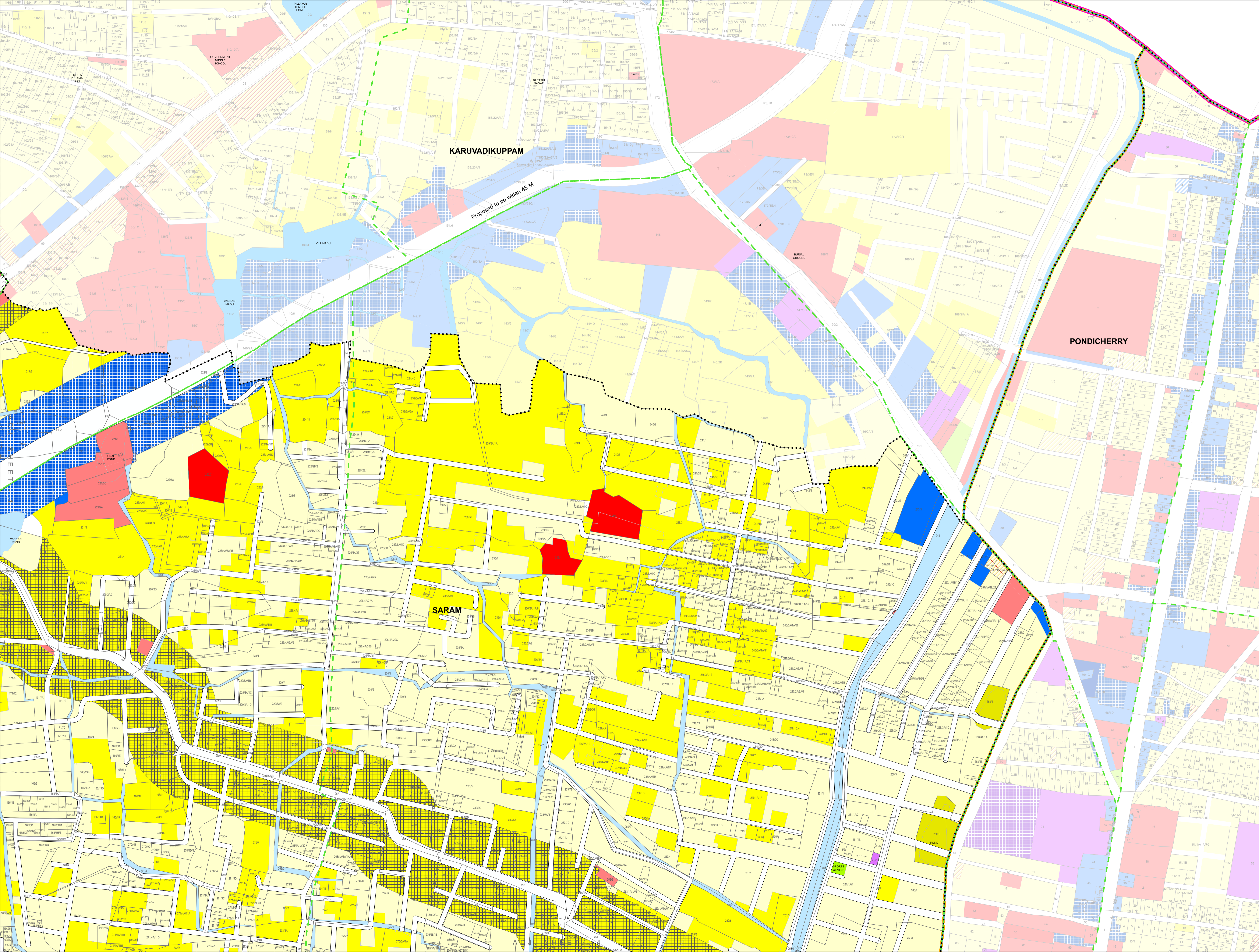
**NOTE :**  
Refer indicative text for detailed land use clarification of Level-II.



**PPA PUDUCHERRY PLANNING AUTHORITY**

SIGNATURE: \_\_\_\_\_ DATE: \_\_\_\_\_

JUNIOR TOWN PLANNER MEMBER SECRETARY



**KARUVADIKUPPAM**

Proposed to be widen 45 M

**PONDICHERRY**

**SARAM**