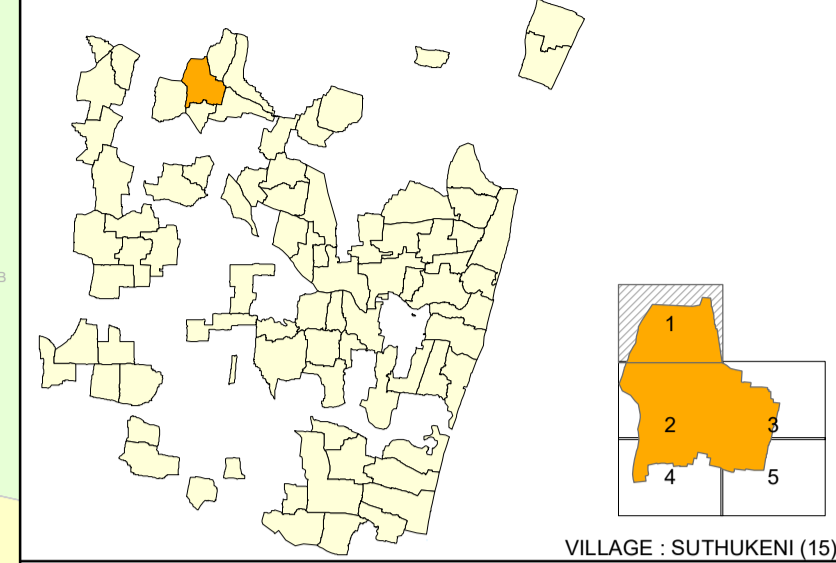


**COMPREHENSIVE DEVELOPMENT PLAN
FOR PUDUCHERRY PLANNING AREA**

PROPOSED LAND USE MAP - 2036

MANADIPET COMMUNE PANCHAYAT



SUTHUKENI REVENUE VILLAGE

LEGEND REFERENCE

- PUDUCHERRY PLANNING AREA BOUNDARY
 - COMMUNE BOUNDARY
 - MUNICIPAL BOUNDARY
 - WARD BOUNDARY
 - VILLAGE BOUNDARY
 - CONURBATION BOUNDARY
 - TSS BLOCK BOUNDARY
 - TSS BLOCK BOUNDARY
- A1** WARD & BLOCK NUMBER
- 5 SURVEY BOUNDARY / NUMBER
 - 5 TOWN SURVEY BOUNDARY / NUMBER
- ROAD EXISTING ROAD
 - PROPOSED ROAD
 - RAILWAY LINE
 - PROPOSED RAILWAY LINE
 - HIGH TIDE LINE
 - LOW TIDE LINE
 - CRZ 200M LINE / 500M LINE
 - ASI BUFFER 100M / 200M

**EXISTING & PROPOSED LAND USE
[LEVEL - I]**

- RESIDENTIAL
- INFORMAL RESIDENTIAL ZONE
- COMMERCIAL
- INDUSTRY
- PUBLIC & SEMI PUBLIC
- MIXED RESIDENTIAL ZONE
- MIXED COMMERCIAL ZONE
- MIXED INDUSTRIAL USE ZONE
- RECREATIONAL/TOURISM ZONE
- TRANSPORTATION AND COMMUNICATION
- AGRICULTURE
- PROTECTIVE AND UNDEVELOPED USE ZONE

**Comprehensive Development Plan
for Puducherry - 2036 approved vide
G.O. Ms. No. 21/2019-Hg, dt. 31.10.2019**

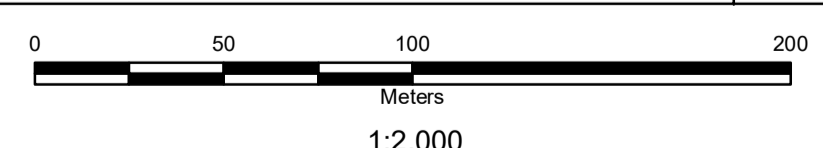
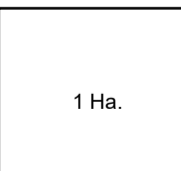


NOTE :

The proposed Railway Alignment shown in the map is tentative. It is subject to change as per Transport Department, Railway Board & Govt. of Puducherry.

NOTE :

Refer indicative text for detailed land use clarification of Level-II.

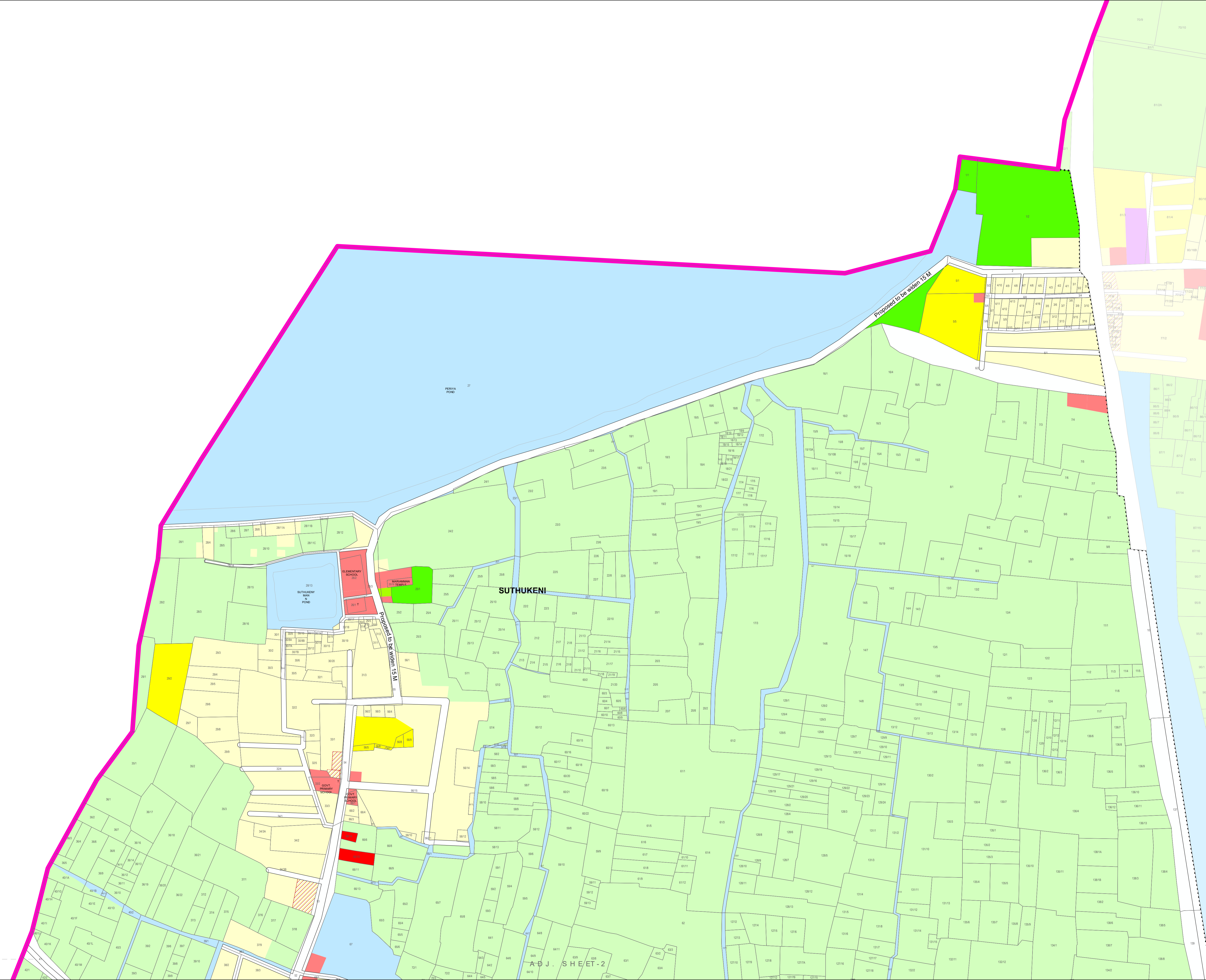


PPA PUDUCHERRY PLANNING AUTHORITY

SIGNATURE: DATE :

P. Sangaradasse
P. SANGARADASSE
JUNIOR TOWN PLANNER

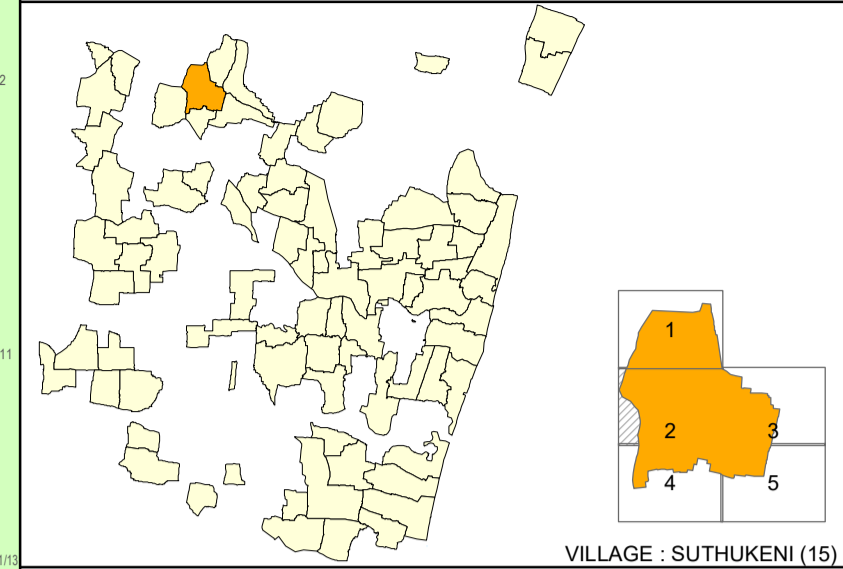
M. Kandar Selvan
M. KANDAR SELVAN
MEMBER SECRETARY



**COMPREHENSIVE DEVELOPMENT PLAN
FOR PUDUCHERRY PLANNING AREA**

PROPOSED LAND USE MAP - 2036

MANADIPET COMMUNE PANCHAYAT



SUTHUKENI REVENUE VILLAGE

LEGEND REFERENCE

- PUDUCHERRY PLANNING AREA BOUNDARY
- COMMUNE BOUNDARY
- MUNICIPAL BOUNDARY
- WARD BOUNDARY
- - - - VILLAGE BOUNDARY
- - - - CONURBATION BOUNDARY
- TSS WARD BOUNDARY
- TSS BLOCK BOUNDARY
- A1 WARD & BLOCK NUMBER
- 5 SURVEY BOUNDARY / NUMBER
- 5 TOWN SURVEY BOUNDARY / NUMBER
- EXISTING ROAD
- PROPOSED ROAD
- RAILWAY LINE
- PROPOSED RAILWAY LINE
- HIGH TIDE LINE
- LOW TIDE LINE
- CRZ 200M LINE / 500M LINE
- ASI BUFFER 100M / 200M

**EXISTING & PROPOSED LAND USE
[LEVEL - I]**

- RESIDENTIAL
- INFORMAL RESIDENTIAL ZONE
- COMMERCIAL
- INDUSTRY
- PUBLIC & SEMI PUBLIC
- MIXED RESIDENTIAL ZONE
- MIXED COMMERCIAL ZONE
- MIXED INDUSTRIAL USE ZONE
- RECREATIONAL/TOURISM ZONE
- TRANSPORTATION AND COMMUNICATION
- AGRICULTURE
- PROTECTIVE AND UNDEVELOPED USE ZONE

**Comprehensive Development Plan
for Puducherry - 2036 approved vide
G.O. Ms. No. 21/2019-Hg, dt. 31.10.2019**

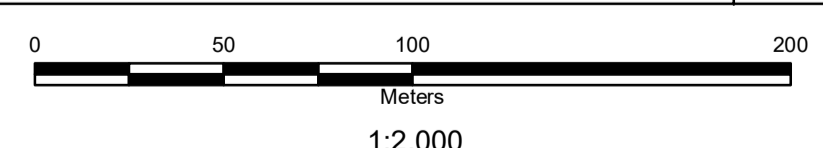
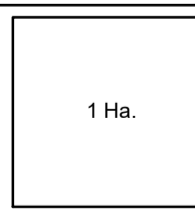


NOTE :

The proposed Railway Alignment shown in the map is tentative. It is subject to change as per Transport Department, Railway Board & Govt. of Puducherry.

NOTE :

Refer indicative text for detailed land use clarification of Level-II.

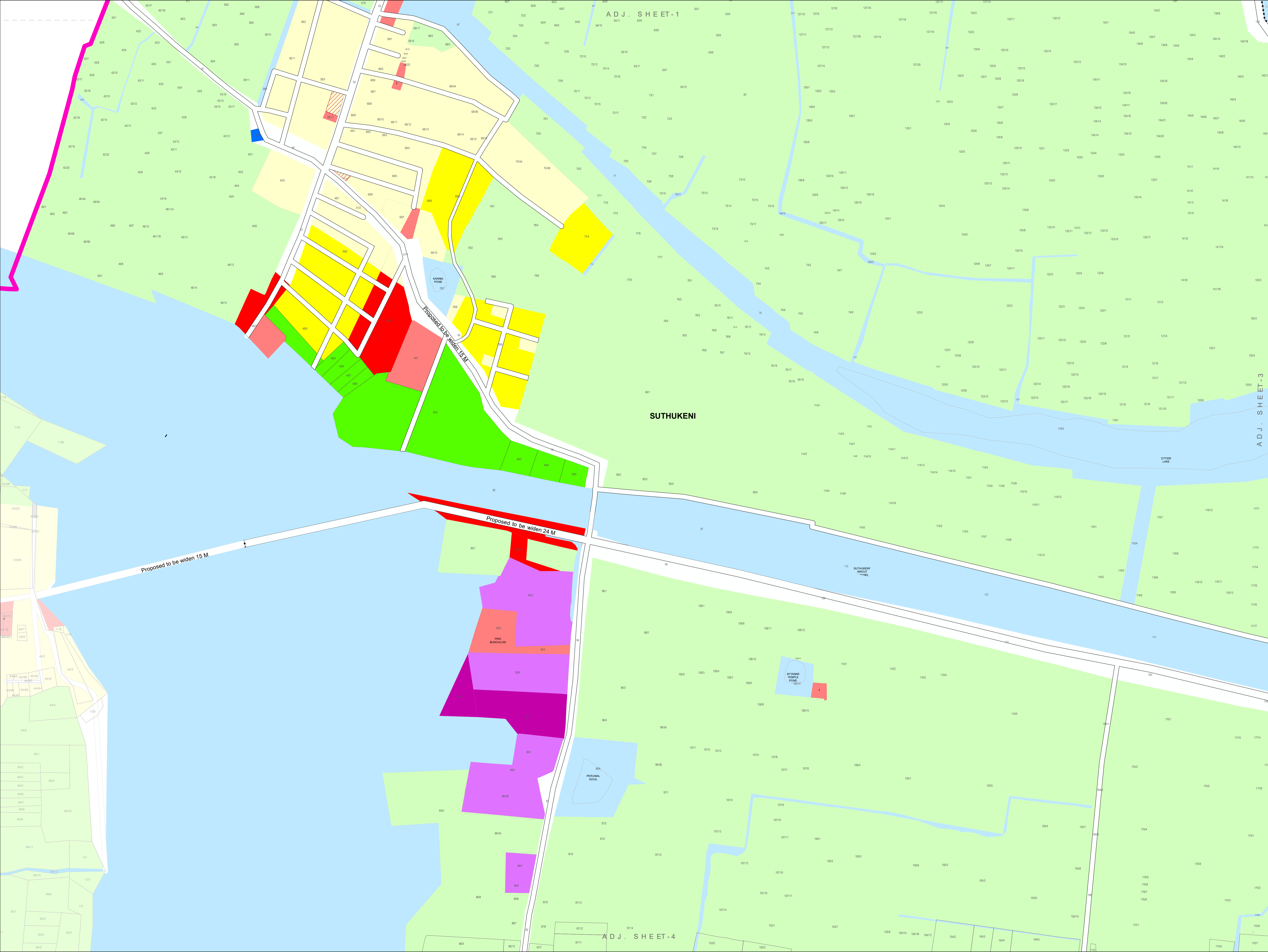


PPA PUDUCHERRY PLANNING AUTHORITY

SIGNATURE: DATE :

[Signature]
**P. SANGARADASSE
JUNIOR TOWN PLANNER**

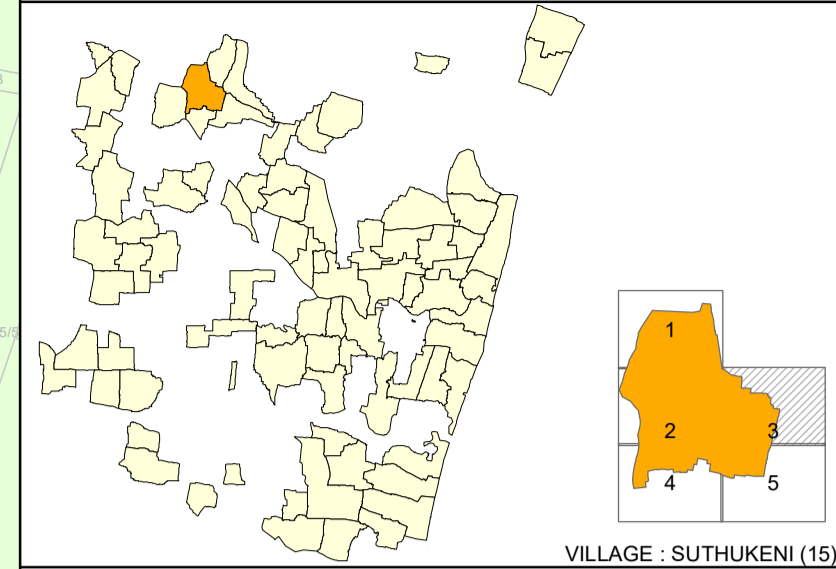
[Signature]
**M. KANDAR SELVAN
MEMBER SECRETARY**



**COMPREHENSIVE DEVELOPMENT PLAN
FOR PUDUCHERRY PLANNING AREA**

PROPOSED LAND USE MAP - 2036

MANADIPET COMMUNE PANCHAYAT



SUTHUKENI REVENUE VILLAGE

LEGEND REFERENCE

- PUDUCHERRY PLANNING AREA BOUNDARY
- COMMUNE BOUNDARY
- MUNICIPAL BOUNDARY
- WARD BOUNDARY
- VILLAGE BOUNDARY
- CONURBATION BOUNDARY
- TSS WARD BOUNDARY
- TSS BLOCK BOUNDARY
- A1 WARD & BLOCK NUMBER
- SURVEY BOUNDARY / NUMBER
- TOWN SURVEY BOUNDARY / NUMBER
- EXISTING ROAD
- PROPOSED ROAD
- RAILWAY LINE
- PROPOSED RAILWAY LINE
- HIGH TIDE LINE
- LOW TIDE LINE
- CRZ 200M LINE / 500M LINE
- ASI BUFFER 100M / 200M

**EXISTING & PROPOSED LAND USE
[LEVEL - I]**

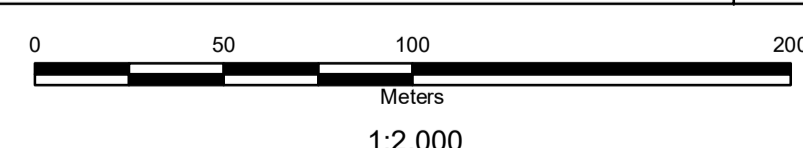
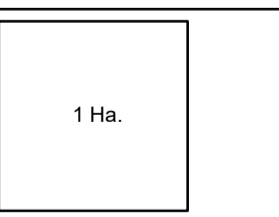
- RESIDENTIAL
- INFORMAL RESIDENTIAL ZONE
- COMMERCIAL
- INDUSTRY
- PUBLIC & SEMI PUBLIC
- MIXED RESIDENTIAL ZONE
- MIXED COMMERCIAL ZONE
- MIXED INDUSTRIAL USE ZONE
- RECREATIONAL/TOURISM ZONE
- TRANSPORTATION AND COMMUNICATION
- AGRICULTURE
- PROTECTIVE AND UNDEVELOPED USE ZONE

**Comprehensive Development Plan
for Puducherry - 2036 approved vide
G.O. Ms. No. 21/2019-Hg, dt. 31.10.2019**



NOTE:
The proposed Railway Alignment shown in the map is tentative. It is subject to change as per Transport Department, Railway Board & Govt. of Puducherry.

NOTE:
Refer indicative text for detailed land use clarification of Level-II.

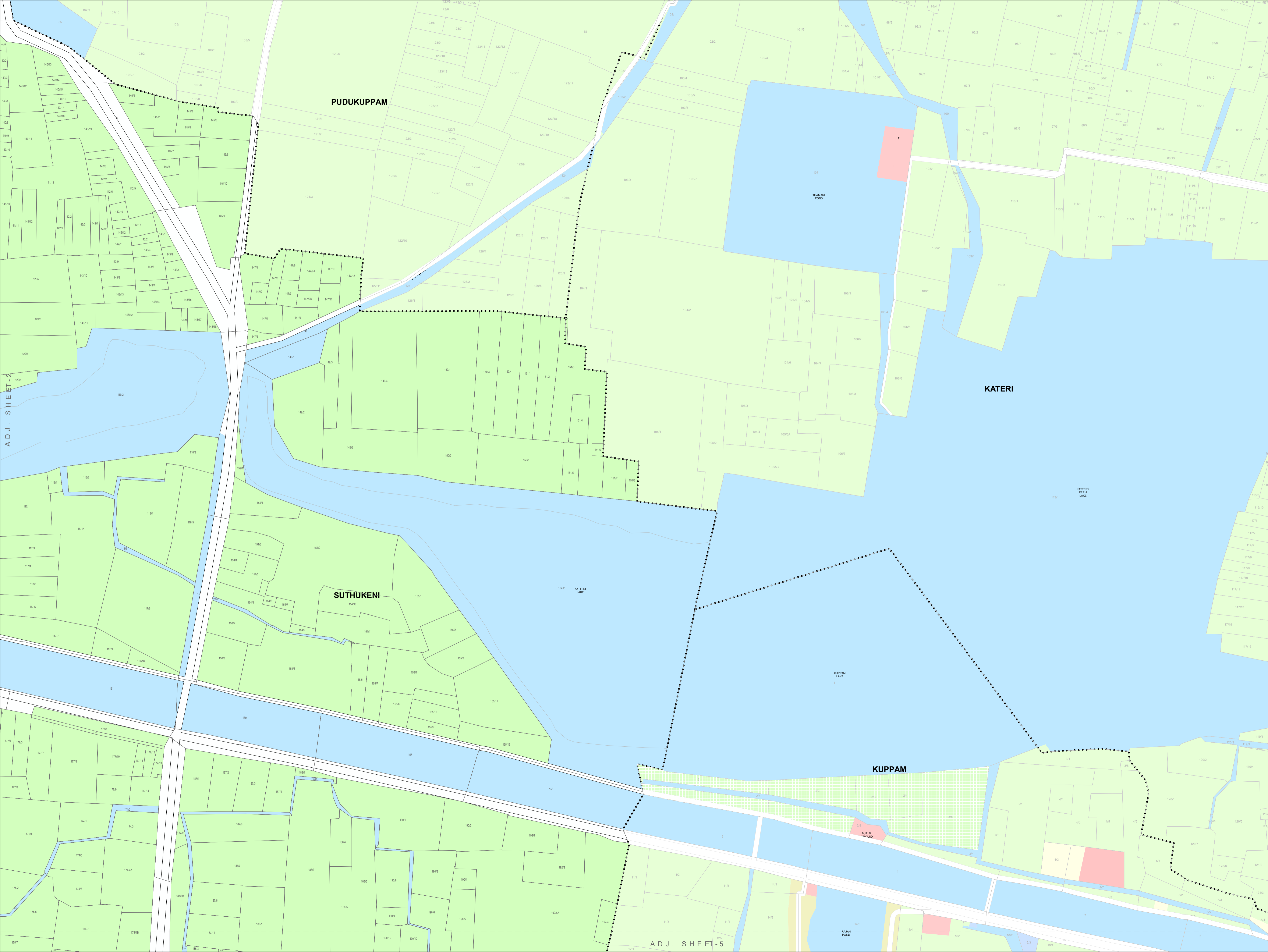


PPA PUDUCHERRY PLANNING AUTHORITY

SIGNATURE: DATE :

P. Sangaradasse
**P. SANGARADASSE
JUNIOR TOWN PLANNER**

M. Kandar Selvan
**M. KANDAR SELVAN
MEMBER SECRETARY**



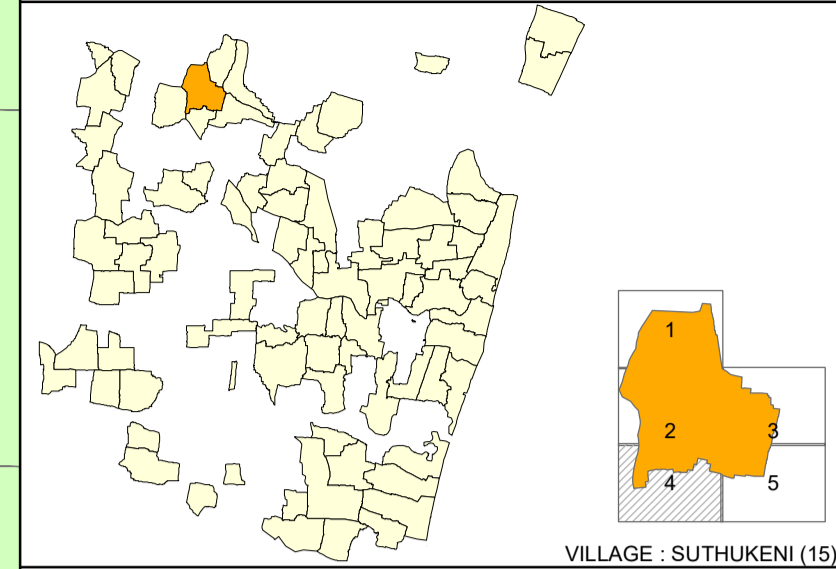
ADJ. SHEET-4

ADJ. SHEET-5

**COMPREHENSIVE DEVELOPMENT PLAN
FOR PUDUCHERRY PLANNING AREA**

PROPOSED LAND USE MAP - 2036

MANADIPET COMMUNE PANCHAYAT



SUTHUKENY REVENUE VILLAGE

- LEGEND REFERENCE**
- PUDUCHERRY PLANNING AREA BOUNDARY
 - COMMUNE BOUNDARY
 - MUNICIPAL BOUNDARY
 - WARD BOUNDARY
 - VILLAGE BOUNDARY
 - CONURBATION BOUNDARY
 - TSS BLOCK BOUNDARY
 - TSS WARD BOUNDARY
 - A1 WARD & BLOCK NUMBER
 - SURVEY BOUNDARY / NUMBER
 - TOWN SURVEY BOUNDARY / NUMBER
 - EXISTING ROAD
 - PROPOSED ROAD
 - RAILWAY LINE
 - PROPOSED RAILWAY LINE
 - HIGH TIDE LINE
 - LOW TIDE LINE
 - CRZ 200M LINE / 500M LINE
 - ASI BUFFER 100M / 200M


- EXISTING & PROPOSED LAND USE [LEVEL - I]**
- RESIDENTIAL
 - INFORMAL RESIDENTIAL ZONE
 - COMMERCIAL
 - INDUSTRY
 - PUBLIC & SEMI PUBLIC
 - MIXED RESIDENTIAL ZONE
 - MIXED COMMERCIAL ZONE
 - MIXED INDUSTRIAL USE ZONE
 - RECREATIONAL/TOURISM ZONE
 - TRANSPORTATION AND COMMUNICATION
 - AGRICULTURE
 - PROTECTIVE AND UNDEVELOPED USE ZONE

**Comprehensive Development Plan
for Puducherry - 2036 approved vide
G.O. Ms. No. 21/2019-Hg, dt. 31.10.2019**



NOTE:
The proposed Railway Alignment shown in the map is tentative. It is subject to change as per Transport Department, Railway Board & Govt. of Puducherry.

NOTE:
Refer indicative text for detailed land use clarification of Level-II.

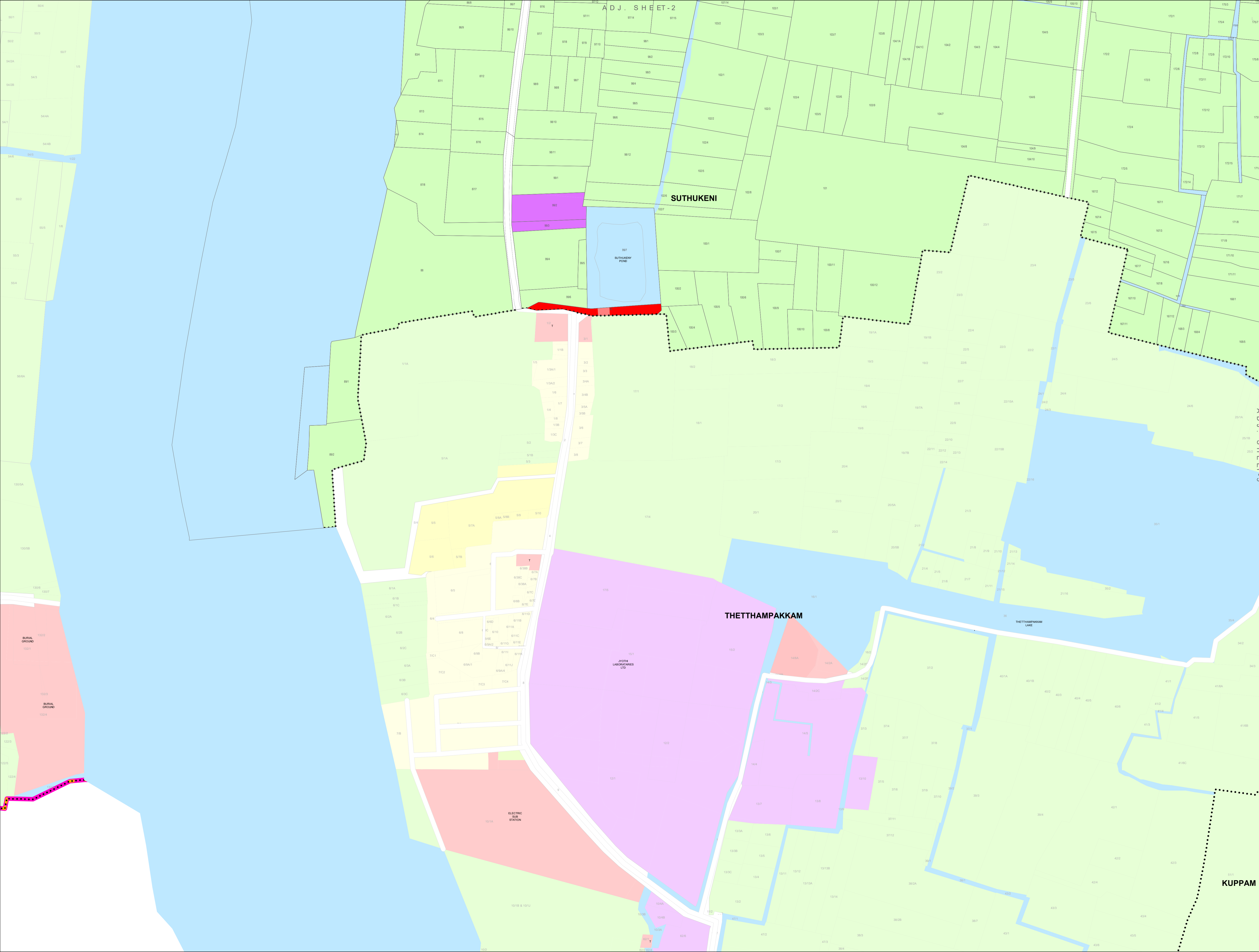


1 Ha.
0 50 100 200
Meters
1:2,000

PPA PUDUCHERRY PLANNING AUTHORITY

SIGNATURE: _____ DATE: _____

P. SANGARADASSE JUNIOR TOWN PLANNER **M. KANDAR SELVAN** MEMBER SECRETARY



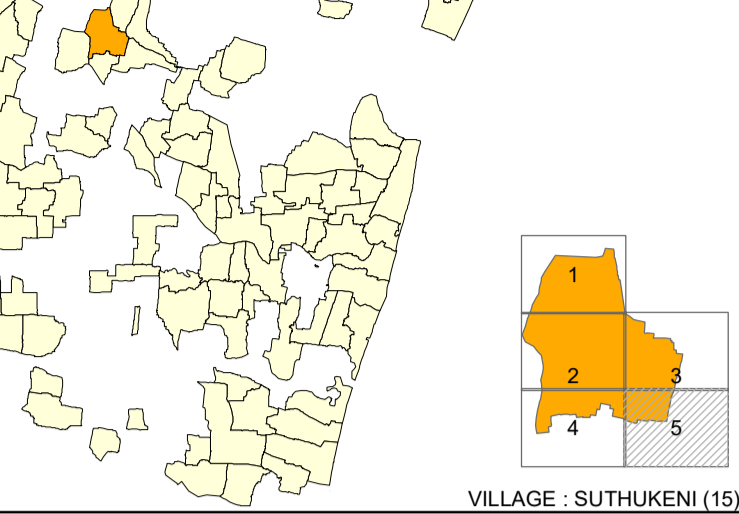
COMPREHENSIVE DEVELOPMENT PLAN

FOR PUDUCHERRY PLANNING AREA

PROPOSED LAND USE MAP - 2036

MANADIPET COMMUNE PANCHAYAT

MANADIPET COMMUNE PANCHAYAT



SUTHUKENY REVENUE VILLAGE

VILLAGE : SUTHUKENI (15)

LEGEND REFERENCE

- PUDUCHERRY PLANNING AREA BOUNDARY
- COMMUNE BOUNDARY
- MUNICIPAL BOUNDARY
- WARD BOUNDARY
- VILLAGE BOUNDARY
- CONURBATION BOUNDARY
- TSS BLOCK BOUNDARY
- TSS BLOCK BOUNDARY
- A1** WARD & BLOCK NUMBER
- SURVEY BOUNDARY / NUMBER
- TOWN SURVEY BOUNDARY / NUMBER
- EXISTING ROAD
- PROPOSED ROAD
- RAILWAY LINE
- PROPOSED RAILWAY LINE
- HIGH TIDE LINE
- LOW TIDE LINE
- CRZ 200M LINE / 500M LINE
- ASI BUFFER 100M / 200M

EXISTING & PROPOSED LAND USE

[LEVEL - I]

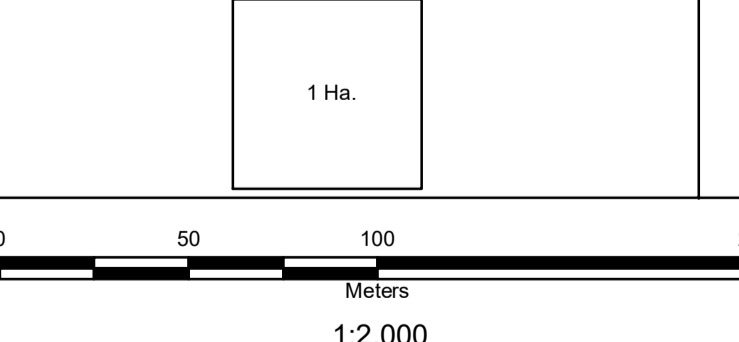
- RESIDENTIAL
- INFORMAL RESIDENTIAL ZONE
- COMMERCIAL
- INDUSTRY
- PUBLIC & SEMI PUBLIC
- MIXED RESIDENTIAL ZONE
- MIXED COMMERCIAL ZONE
- MIXED INDUSTRIAL USE ZONE
- RECREATIONAL/TOURISM ZONE
- TRANSPORTATION AND COMMUNICATION
- AGRICULTURE
- PROTECTIVE AND UNDEVELOPED USE ZONE

Comprehensive Development Plan for Puducherry - 2036 approved vide G.O. Ms. No. 21/2019-Hg, dt. 31.10.2019



NOTE :
The proposed Railway Alignment shown in the map is tentative. It is subject to change as per Transport Department, Railway Board & Govt. of Puducherry.

NOTE :
Refer indicative text for detailed land use clarification of Level-II.

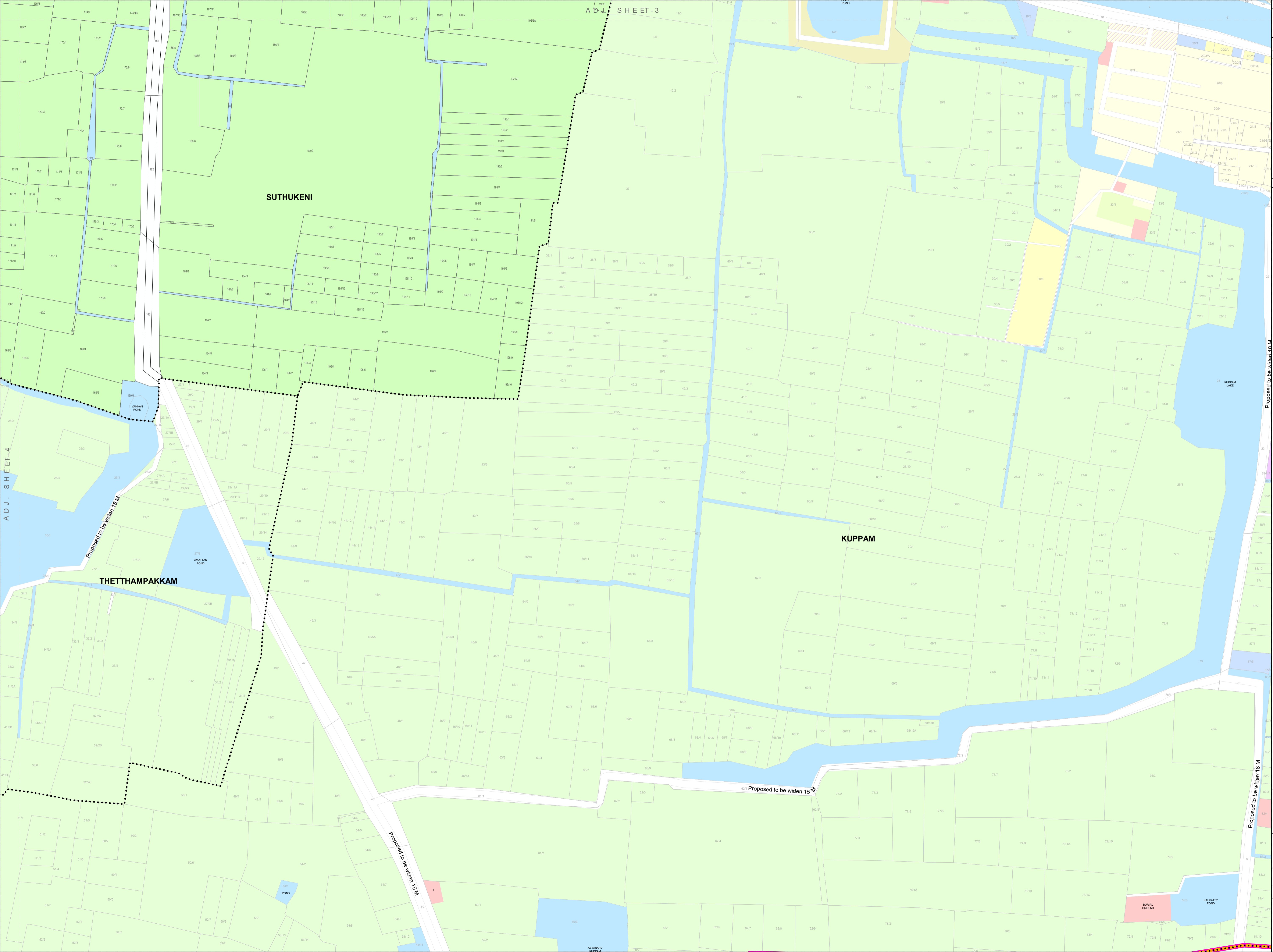


PPA PUDUCHERRY PLANNING AUTHORITY

SIGNATURE: DATE :

P. Sangaradasse
P. SANGARADASSE
JUNIOR TOWN PLANNER

M. Kandar Selvan
M. KANDAR SELVAN
MEMBER SECRETARY



ADJ. SHEET-4

ADJ. SHEET-3

Proposed to be widened 15 M

Proposed to be widened 18 M

Proposed to be widened 15 M

Proposed to be widened 15 M

SUTHUKENI

KUPPAM

THETHAMPAKKAM

VANNAN POND

AMERTAN POND

POND

BURIAL GROUND

KALAKATTI POND

APRIMARY