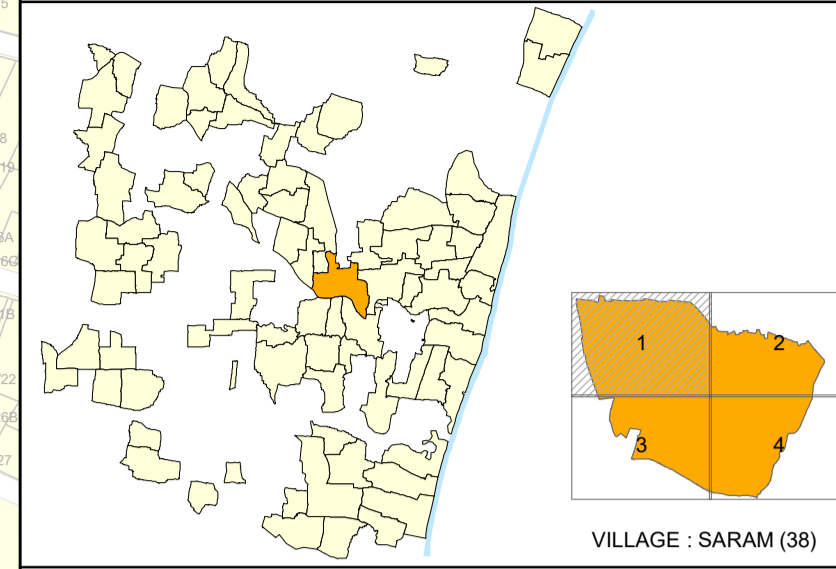


COMPREHENSIVE DEVELOPMENT PLAN

FOR PUDUCHERRY PLANNING AREA

PROPOSED LAND USE MAP - 2036

OZHUKARAI MUNICIPALITY



SARAM REVENUE VILLAGE

LEGEND REFERENCE

- PUDUCHERRY PLANNING AREA BOUNDARY
- COMMUNE BOUNDARY
- MUNICIPAL BOUNDARY
- WARD BOUNDARY
- VILLAGE BOUNDARY
- CONURBATION BOUNDARY
- TSS WARD BOUNDARY
- TSS BLOCK BOUNDARY
- A1 WARD & BLOCK NUMBER
- 5 SURVEY BOUNDARY / NUMBER
- 5 TOWN SURVEY BOUNDARY / NUMBER
- EXISTING ROAD
- PROPOSED ROAD
- RAILWAY LINE
- PROPOSED RAILWAY LINE
- HIGH TIDE LINE
- LOW TIDE LINE
- CRZ 200M LINE / 500M LINE
- ASI BUFFER 100M / 200M

EXISTING & PROPOSED LAND USE [LEVEL - I]

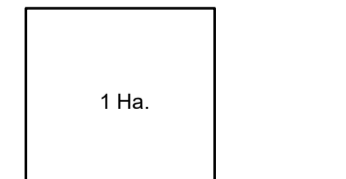
- RESIDENTIAL
- INFORMAL RESIDENTIAL ZONE
- COMMERCIAL
- INDUSTRY
- PUBLIC & SEMI PUBLIC
- MIXED RESIDENTIAL ZONE
- MIXED COMMERCIAL ZONE
- MIXED INDUSTRIAL USE ZONE
- RECREATIONAL/TOURISM ZONE
- TRANSPORTATION AND COMMUNICATION
- AGRICULTURE
- PROTECTIVE AND UNDEVELOPED USE ZONE

Comprehensive Development Plan for Puducherry - 2036 approved vide G.O. Ms. No. 21/2019-Hg, dt. 31.10.2019



NOTE: The proposed Railway Alignment shown in the map is tentative. It is subject to change as per Transport Department, Railway Board & Govt. of Puducherry.

NOTE: Refer indicative text for detailed land use clarification of Level-II.

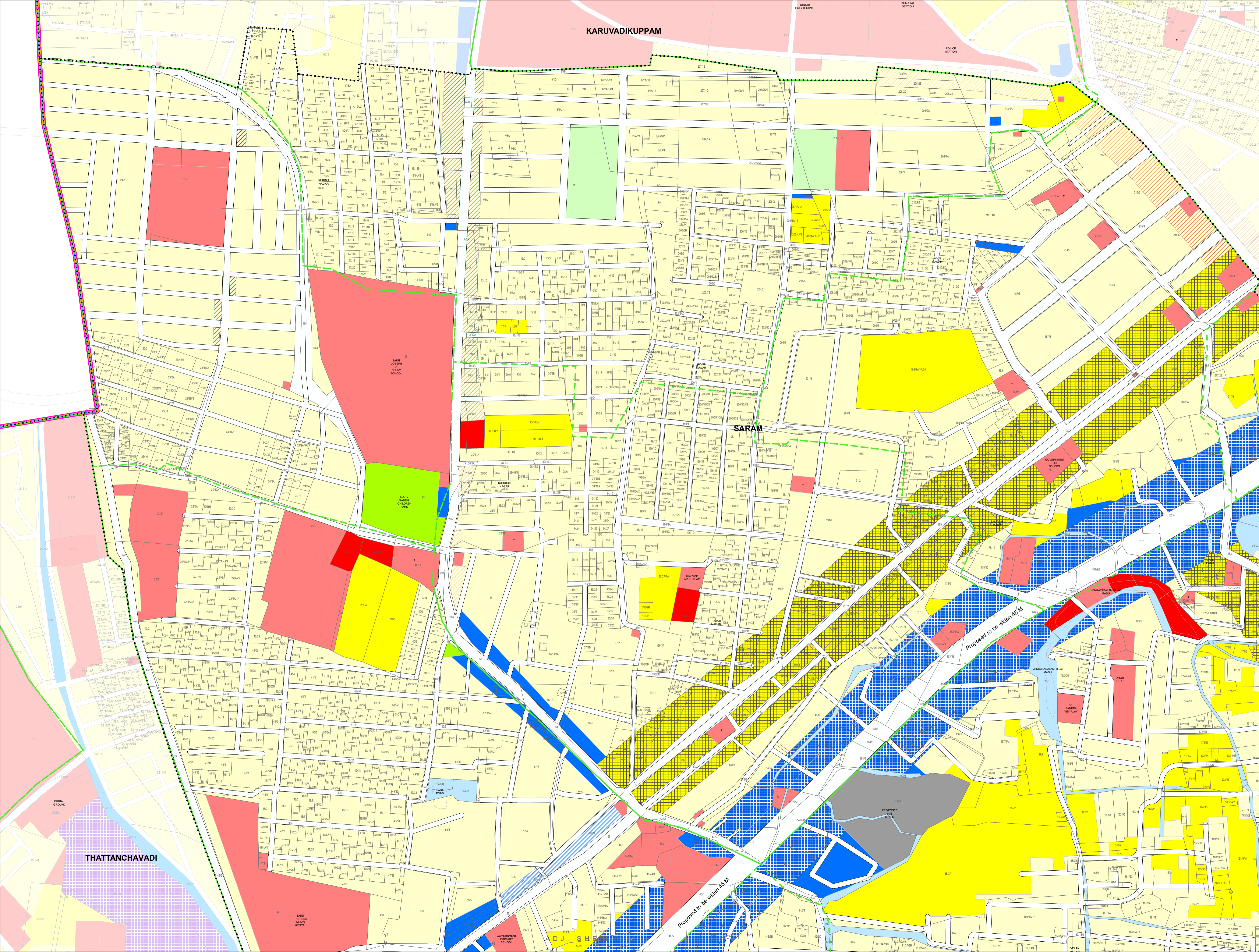


0 50 100 200 Meters 1:2,000

PPA PUDUCHERRY PLANNING AUTHORITY

SIGNATURE: DATE:

P. SANGARADASSE JUNIOR TOWN PLANNER M. KANDAR SELVAN MEMBER SECRETARY

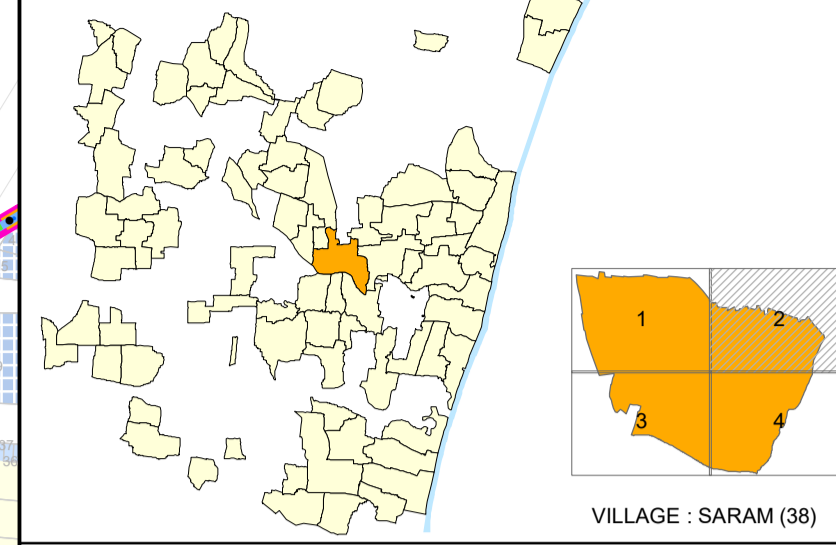


COMPREHENSIVE DEVELOPMENT PLAN

FOR PUDUCHERRY PLANNING AREA

PROPOSED LAND USE MAP - 2036

OZHUKARAI MUNICIPALITY



SARANAM REVENUE VILLAGE

LEGEND REFERENCE

- PUDUCHERRY PLANNING AREA BOUNDARY
- COMMUNE BOUNDARY
- MUNICIPAL BOUNDARY
- WARD BOUNDARY
- VILLAGE BOUNDARY
- CONURBATION BOUNDARY
- TSS BLOCK BOUNDARY
- WARD & BLOCK NUMBER
- SURVEY BOUNDARY / NUMBER
- TOWN SURVEY BOUNDARY / NUMBER
- EXISTING ROAD
- PROPOSED ROAD
- RAILWAY LINE
- PROPOSED RAILWAY LINE
- HIGH TIDE LINE
- LOW TIDE LINE
- CRZ 200M LINE / 500M LINE
- ASI BUFFER 100M / 200M

EXISTING & PROPOSED LAND USE

[LEVEL - I]

- RESIDENTIAL
- INFORMAL RESIDENTIAL ZONE
- COMMERCIAL
- INDUSTRY
- PUBLIC & SEMI PUBLIC
- MIXED RESIDENTIAL ZONE
- MIXED COMMERCIAL ZONE
- MIXED INDUSTRIAL USE ZONE
- RECREATIONAL/TOURISM ZONE
- TRANSPORTATION AND COMMUNICATION
- AGRICULTURE
- PROTECTIVE AND UNDEVELOPED USE ZONE

Comprehensive Development Plan for Puducherry - 2036 approved vide G.O. Ms. No. 21/2019-Hg, dt. 31.10.2019



NOTE: The proposed Railway Alignment shown in the map is tentative. It is subject to change as per Transport Department, Railway Board & Govt. of Puducherry.

NOTE: Refer indicative text for detailed land use clarification of Level-II.



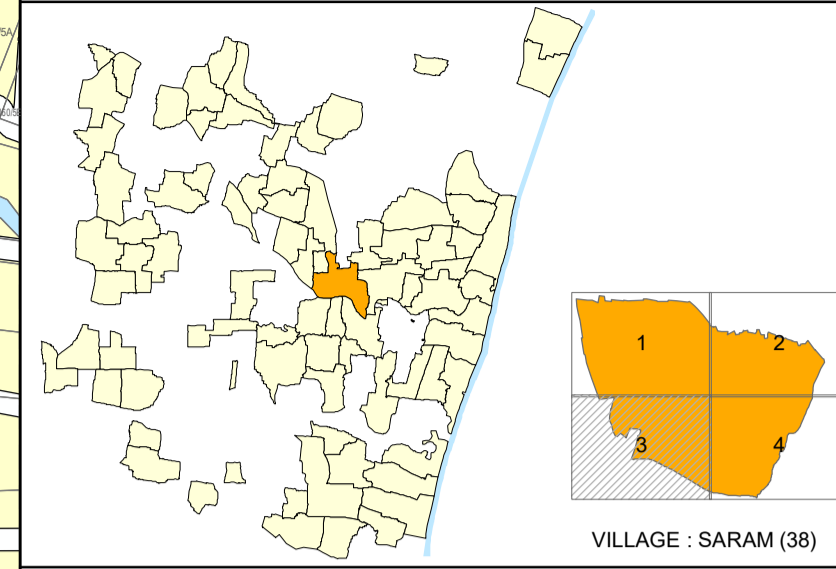
0 50 100 200 Meters 1:2,000

PPA PUDUCHERRY PLANNING AUTHORITY

SIGNATURE: DATE :

P. SANGARADASSE JUNIOR TOWN PLANNER M. KANDAR SELVAN MEMBER SECRETARY

**COMPREHENSIVE DEVELOPMENT PLAN
FOR PUDUCHERRY PLANNING AREA**
PROPOSED LAND USE MAP - 2036
OZHUKARAI MUNICIPALITY



SARAM REVENUE VILLAGE

LEGEND REFERENCE

- PUDUCHERRY PLANNING AREA BOUNDARY
- COMMUNE BOUNDARY
- MUNICIPAL BOUNDARY
- WARD BOUNDARY
- VILLAGE BOUNDARY
- CONURBATION BOUNDARY
- TSS WARD BOUNDARY
- TSS BLOCK BOUNDARY
- A1 WARD & BLOCK NUMBER
- 5 SURVEY BOUNDARY / NUMBER
- 5 TOWN SURVEY BOUNDARY / NUMBER
- EXISTING ROAD
- PROPOSED ROAD
- RAILWAY LINE
- PROPOSED RAILWAY LINE
- HIGH TIDE LINE
- LOW TIDE LINE
- CRZ 200M LINE / 500M LINE
- ASI BUFFER 100M / 200M

EXISTING & PROPOSED LAND USE

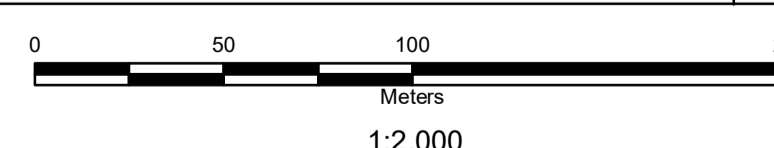
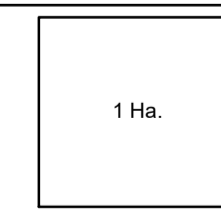
- [LEVEL - I]
- RESIDENTIAL
 - INFORMAL RESIDENTIAL ZONE
 - COMMERCIAL
 - INDUSTRY
 - PUBLIC & SEMI PUBLIC
 - MIXED RESIDENTIAL ZONE
 - MIXED COMMERCIAL ZONE
 - MIXED INDUSTRIAL USE ZONE
 - RECREATIONAL/TOURISM ZONE
 - TRANSPORTATION AND COMMUNICATION
 - AGRICULTURE
 - PROTECTIVE AND UNDEVELOPED USE ZONE

**Comprehensive Development Plan
for Puducherry - 2036 approved vide
G.O. Ms. No. 21/2019-Hg, dt. 31.10.2019**



NOTE:
The proposed Railway Alignment shown in the map is tentative. It is subject to change as per Transport Department, Railway Board & Govt. of Puducherry.

NOTE:
Refer indicative text for detailed land use clarification of Level-II.

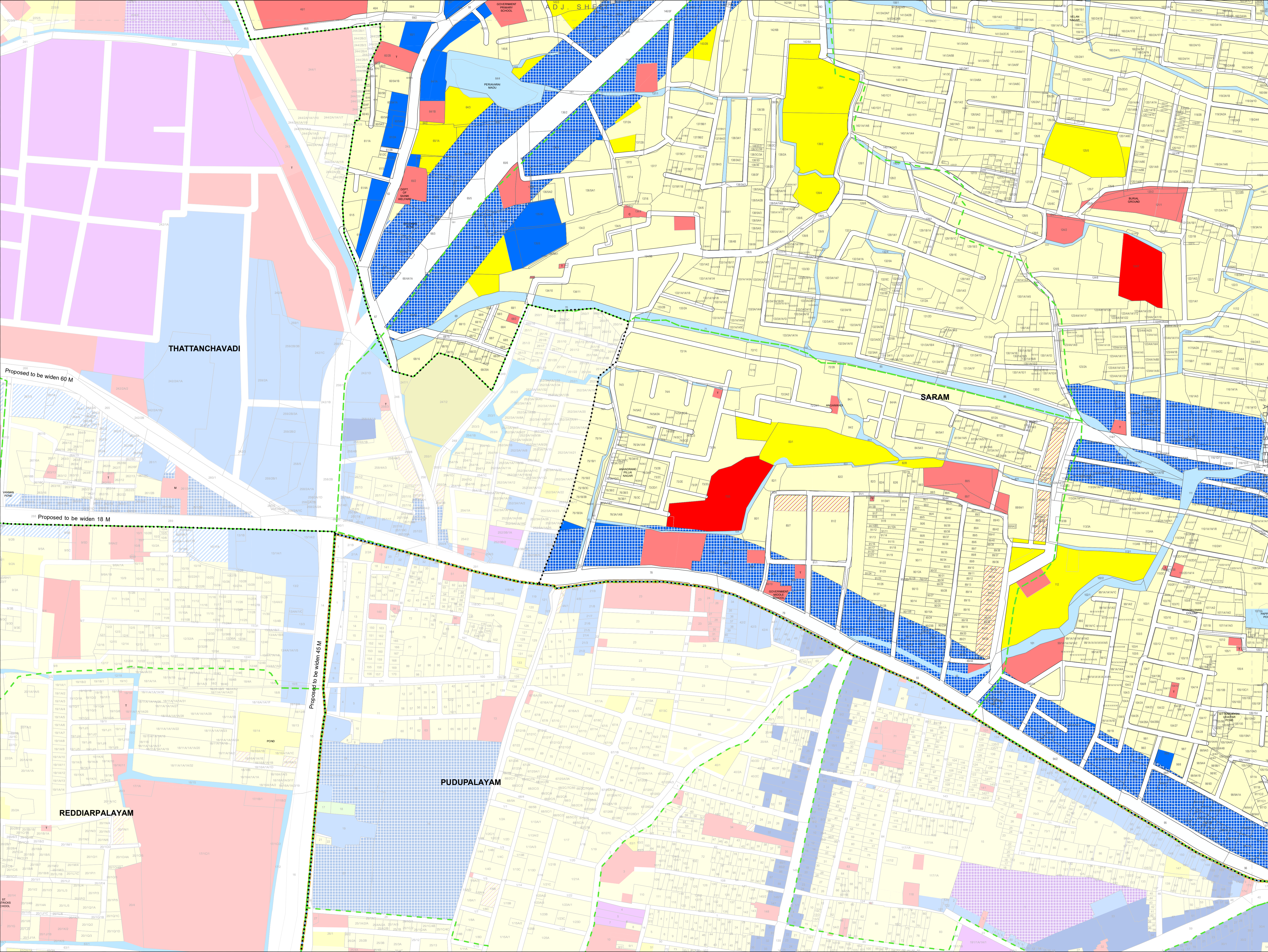


PPA PUDUCHERRY PLANNING AUTHORITY

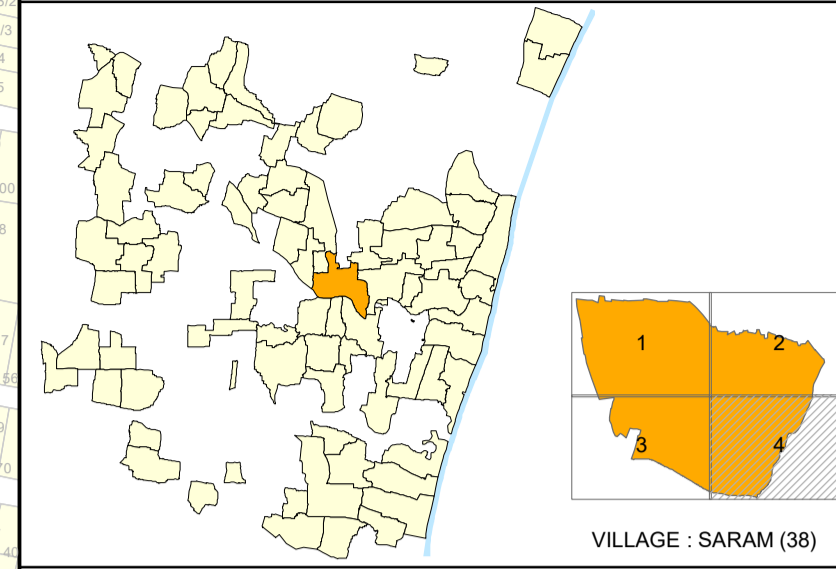
SIGNATURE: DATE :

P. Sangaradasse
P. SANGARADASSE
JUNIOR TOWN PLANNER

M. Kandar Selvan
M. KANDAR SELVAN
MEMBER SECRETARY



**COMPREHENSIVE DEVELOPMENT PLAN
FOR PUDUCHERRY PLANNING AREA**
PROPOSED LAND USE MAP - 2036
OZHUKARAI MUNICIPALITY



SARAM REVENUE VILLAGE

LEGEND REFERENCE

- PUDUCHERRY PLANNING AREA BOUNDARY
- COMMUNE BOUNDARY
- MUNICIPAL BOUNDARY
- WARD BOUNDARY
- VILLAGE BOUNDARY
- CONURBATION BOUNDARY
- TSS WARD BOUNDARY
- TSS BLOCK BOUNDARY
- A1** WARD & BLOCK NUMBER
- SURVEY BOUNDARY / NUMBER
- TOWN SURVEY BOUNDARY / NUMBER
- EXISTING ROAD
- PROPOSED ROAD
- RAILWAY LINE
- PROPOSED RAILWAY LINE
- HIGH TIDE LINE
- LOW TIDE LINE
- CRZ 200M LINE / 500M LINE
- ASI BUFFER 100M / 200M

**EXISTING & PROPOSED LAND USE
[LEVEL - I]**

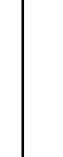
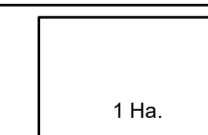
- RESIDENTIAL
- INFORMAL RESIDENTIAL ZONE
- COMMERCIAL
- INDUSTRY
- PUBLIC & SEMI PUBLIC
- MIXED RESIDENTIAL ZONE
- MIXED COMMERCIAL ZONE
- MIXED INDUSTRIAL USE ZONE
- RECREATIONAL/TOURISM ZONE
- TRANSPORTATION AND COMMUNICATION
- AGRICULTURE
- PROTECTIVE AND UNDEVELOPED USE ZONE

**Comprehensive Development Plan
for Puducherry - 2036 approved vide
G.O. Ms. No. 21/2019-Hg, dt. 31.10.2019**



NOTE :
The proposed Railway Alignment shown in the map is tentative.
It is subject to change as per Transport Department,
Railway Board & Govt. of Puducherry.

NOTE :
Refer indicative text for detailed land use clarification of Level-II.



0 50 100 200
Meters
1:2,000

PPA PUDUCHERRY PLANNING AUTHORITY

SIGNATURE: DATE :

P. Sangaradasse
P. SANGARADASSE
JUNIOR TOWN PLANNER

M. Kandar Selvan
M. KANDAR SELVAN
MEMBER SECRETARY

